

**BEFORE THE BOARD OF OIL AND GAS CONSERVATION
OF THE STATE OF MONTANA**

**IN THE MATTER OF THE APPLICATION
OF PHOENIX OPERATING LLC FOR AN
ORDER VACATING AND RESCINDING
BOARD ORDER NOS. 109-2010, 219-2010
AND 341-2011; FOR AN ORDER
VACATING AND RESCINDING BOARD
ORDER NO. 380-2011 INsofar AS IT
RELATES TO OR COVERS SECTIONS 6,
7 AND 18, TOWNSHIP 28 NORTH,
RANGE 57 EAST, ROOSEVELT COUNTY;
AND FOR AN ORDER DESIGNATING
AND DELINATING A TEMPORARY
SPACING UNIT CONSISTING OF
SECTIONS 6, 7 AND 18, TOWNSHIP 28
NORTH, RANGE 57 EAST, AND
AUTHORIZING THE DRILLING OF AND
PRODUCTION FROM A HORIZONTAL
BAKKEN/THREE FORKS FORMATION
WELL WITHIN AND UPON THE
REQUESTED TEMPORARY SPACING
UNIT AT ANY LOCATION NOT CLOSER
THAN 200' TO THE HEEL/TOE
SETBACKS AND 500' TO THE LATERAL
SETBACKS OF THE REQUESTED
TEMPORARY SPACING UNIT.**

RECEIVED

FEB 27 2025

MONTANA BOARD OF OIL &
GAS CONSERVATION • BILLINGS

APPLICATION

MBOGC DOCKET NO. 101 - 2025

Phoenix Operating LLC ("Applicant"), 4643 South Ulster Street, Suite 1510, Denver, Colorado 80237, presents the following Application:

1. Applicant is the owner of oil and gas leasehold interests in, to and under the following described lands in Roosevelt County:

Township 28 North, Range 57 East, MPM

Section 6: All

Section 7: All

Section 18: All

Containing 1,857.52 acres

2. Pursuant to Board Order No. 219-2010 this Board designated Sections 6 and 7 set forth immediately above as a temporary spacing unit for the drilling of a Bakken Formation horizontal well. The proposed well the subject of said Order was never drilled nor has said

Order been vacated by this Board and for good cause Applicant requests that Order No. 219-2010 be vacated and rescinded.

3. Pursuant to Board Order Nos. 109-2010 and 341-2011 this Board designated Sections 18 and 19, Township 28 North, Range 57 East, as a temporary spacing unit for the drilling of a Bakken Formation horizontal well. This well the subject of these Orders was never drilled nor have said Orders been vacated by this Board and for good cause Applicant requests that Board Order Nos. 109-2010 and 341-2011 be vacated and rescinded.
4. Pursuant to Board Order No. 380-2011 this Board designated two (2) Section stand-up temporary spacing units for lands lying within Township 28 North, Range 57 East, with 1,320' lateral setbacks and 200' heel/toe setbacks to the spacing unit boundaries. Applicant requests that Board Order No. 380-2011 be vacated with regard to Sections 6, 7 and 18 set forth and described above.
5. Applicant desires to drill a horizontal Bakken/Three Forks Formation well within and upon Sections 6, 7 and 18 described above and in order to more efficiently and economically recover Bakken/Three Forks oil and associated natural gas therefrom believes the temporary spacing unit therefore should consist of all of Sections 6, 7 and 18, containing 1,857.52 acres.
6. Applicant believes the requested 200' heel/toe setbacks and 500' lateral setbacks from the requested spacing unit boundaries are necessary in order to adequately and efficiently increase the ultimate recovery of Bakken/Three Forks Formation oil and associated natural gas from the requested temporary spacing unit.
7. In the event Applicant's proposed horizontal Bakken/Three Forks Formation well referred to above is authorized by this Board and thereafter drilled and completed as a well capable of commercial production of Bakken/Three Forks Formation oil and associated natural gas, within ninety (90) days of such completion Applicant will file an appropriate Application with this Board requesting a permanent spacing unit for said well and Bakken/Three Forks Formation oil and associated natural gas produced therefrom.
8. The United States of America, by and through the Department of the Interior, Bureau of Land Management ("BLM"), is the holder of the oil and gas mineral estate underlying the N $\frac{1}{2}$ SW $\frac{1}{4}$ of Section 7 and NE $\frac{1}{4}$ NW $\frac{1}{4}$ of Section 18.
9. Applicant believes that granting of the requests herein will serve to protect the correlative rights of all interested parties and will be in the best interests of prevention of waste and conservation of Bakken/Three Forks Formation oil and natural gas produced in association therewith.

WHEREFORE, Applicant requests the following:

1. This matter be set for hearing by the Board and notice thereof be given as required by law;
2. After hearing this matter the Board enter its Order vacating and rescinding Board Order Nos. 109-2010, 219-2010 and 341-2011 and terminating the temporary spacing unit created thereby;

RECEIVED

FEB 27 2025

MONTANA BOARD OF OIL &
GAS CONSERVATION • BILLINGS

3. After hearing this matter the Board enter its Order vacating and rescinding Board Order No. 380-2011 with regard to Sections 6, 7 and 18 set forth and described above;
4. After hearing this matter the Board enter its Order designating Sections 6, 7 and 18 described above as a temporary spacing unit and authorizing Applicant to drill, complete and produce Bakken/Three Forks Formation oil and associated natural gas therefrom, provided that operations for the drilling of said well must commence within one (1) year of the date of the requested Order;
5. Within ninety (90) days of first production from the requested authorized Bakken/Three Forks Formation well Applicant shall submit an Application to the Board requesting the establishment of a permanent spacing unit therefore and the production of Bakken/Three Forks Formation oil and associated natural gas therefrom; and
6. For such other or additional relief as the Board may deem appropriate.

Dated February 25, 2025.

LEE LAW OFFICE PC

By: _____



Don R. Lee, Attorney for Applicant
Lee Law Office PC
158 Main Street – P.O. Box 790
Shelby, MT 59474
Telephone: (406) 434-5244
Facsimile: (406) 434-5246
Email: don@leelawofficepc.com

RECEIVED

FEB 27 2025

MONTANA BOARD OF OIL &
GAS CONSERVATION • BILLINGS

**BEFORE THE BOARD OF OIL AND GAS CONSERVATION
OF THE STATE OF MONTANA**

**IN THE MATTER OF THE APPLICATION
OF PHOENIX OPERATING LLC FOR AN
ORDER AUTHORIZING THE DRILLING
OF THREE (3) ADDITIONAL
HORIZONTAL BAKKEN/THREE FORKS
FORMATION WELLS WITHIN AND UPON
THE TEMPORARY SPACING UNIT
COMPRISED OF ALL OF SECTIONS 6, 7
AND 18, TOWNSHIP 28 NORTH, RANGE 57
EAST, ROOSEVELT COUNTY, AT ANY
LOCATIONS NOT CLOSER THAN 200'
(HEEL/TOE SETBACKS) AND 500'
(LATERAL SETBACKS) TO THE
BOUNDARIES THEREOF, AND SUCH
OTHER AND FURTHER RELIEF AS THE
BOARD MAY DEEM APPROPRIATE.**

RECEIVED

FEB 27 2025

MONTANA BOARD OF OIL &
GAS CONSERVATION • BILLINGS

APPLICATION

MBOGC DOCKET NO. 102-2025

Phoenix Operating LLC ("Applicant"), 4643 South Ulster Street, Suite 1510, Denver, Colorado 80237, presents the following Application:

1. Applicant is the owner of oil and gas leasehold interests in, to and under the following described lands in Roosevelt County:

Township 28 North, Range 57 East, MPM

Section 6: All

Section 7: All

Section 18: All

Containing 1,857.52 acres

2. Applicant requests an Order from this Board authorizing the drilling of and production from three (3) additional horizontal Bakken/Three Forks Formation wells within and upon the temporary spacing unit comprised of Sections 6, 7 and 18, at any location not closer than 200' (heel/toe setbacks) and 500' (lateral setbacks) to the exterior boundaries of said temporary spacing unit.
3. Applicant believes that approval and granting of the request herein will be in the best interests of prevention of waste of oil and associated natural gas and the conservation thereof and will not adversely affect the correlative rights of any interested party.
4. In the event an authorized well is completed as a well capable of commercial production of Bakken/Three Forks Formation oil and associated natural gas, Applicant will submit within ninety (90) days of first production from any such well an Application with this Board requesting the establishment of a permanent spacing unit therefore.

5. The United States of America, by and through the Department of the Interior, Bureau of Land Management ("BLM"), is the holder of the oil and gas mineral estate underlying the N $\frac{1}{2}$ SW $\frac{1}{4}$ of Section 7 and NE $\frac{1}{4}$ NW $\frac{1}{4}$ of Section 18.

WHEREFORE, Applicant requests the following:

1. This matter be set for hearing by this Board and notice thereof be given as required by law;
2. After hearing this matter this Board enter its Order authorizing the Applicant to drill three (3) additional Bakken/Three Forks Formation wells within and upon the temporary spacing unit consisting of Sections 6,7 and 18, but not closer than 200' (heel/toe setbacks) and 500' (lateral setbacks) to the exterior boundaries of said temporary spacing unit;
3. Within ninety (90) days of first production from any authorized Bakken/Three Forks Formation well Applicant shall submit an Application to this Board requesting the establishment of a permanent spacing unit therefore; and
4. For such other or additional relief as this Board may deem appropriate.

Dated February 25, 2025.

LEE LAW OFFICE PC

By: 

Don R. Lee, Attorney for Applicant

Lee Law Office PC

158 Main Street – P.O. Box 790

Shelby, MT 59474

Telephone: (406) 434-5244

Facsimile: (406) 434-5246

Email: don@leelawofficepc.com

RECEIVED

FEB 27 2025

MONTANA BOARD OF OIL &
GAS CONSERVATION • BILLINGS

BEFORE THE BOARD OF OIL AND GAS CONSERVATION OF THE STATE OF MONTANA

IN THE MATTER OF THE APPLICATION OF KRAKEN OIL & GAS LLC FOR AN ORDER CREATING A TEMPORARY SPACING UNIT ("TSU") COMPRISED OF ALL OF SECTIONS 27 AND 28, TOWNSHIP 28 NORTH, RANGE 58 EAST, M.P.M., ROOSEVELT COUNTY, MONTANA, AND AUTHORIZING THE DRILLING OF A HORIZONTAL BAKKEN/THREE FORKS FORMATION WELL THEREON AT ANY LOCATION NOT CLOSER THAN 200' (HEEL/TOE SETBACK)/500' (LATERAL SETBACK) TO THE BOUNDARIES OF SAID TSU, AND SUCH OTHER AND FURTHER RELIEF AS THE MBOGC MAY DEEM APPROPRIATE

MBOGC DOCKET NO. 109-2025

APPLICATION

KRAKEN OIL & GAS LLC, 945 Bunker Hill Road, Suite 1200, Houston, Texas 77024:

[A] Presents the following application:

1. Applicant is an interest owner within all or portions of Sections 27 and 28, Township 28 North, Range 58 East, M.P.M., Roosevelt County, Montana. Said Sections 27 and 28 are not presently subject to any specific MBOGC Orders.
2. To more efficiently and economically recover Bakken/Three Forks formation reserves underlying the captioned lands, Applicant proposes to drill a horizontal Bakken/Three Forks formation well at a location within, but not closer than 200' (heel/toe setback)/500' (lateral setback) to the exterior boundaries of, a TSU comprised of All of Sections 27 and 28, Township 28 North, Range 58 East, M.P.M.
3. Applicant will, within 90 days of successful completion of the proposed horizontal operation, file an application for Board consideration of permanent spacing and other matters relating to production from said well.
4. Applicant notes that there do not appear to be any federal minerals affected by this application.

[B] Requests:

1. This matter be set for hearing, with notice given as required by law and the MOU;
2. After hearing the matter, the Board enter its order creating a TSU comprised of All of Sections 27 and 28, Township 28 North, Range 58 East, M.P.M., Roosevelt County, Montana, and authorizing the drilling of a horizontal Bakken/Three Forks formation well at any location within such TSU but not closer than 200' (heel/toe setback)/500' (lateral setback) to the exterior boundaries thereof, providing that operations for the drilling of such well must be commenced within one year from the date of such order.

DATED this 4th day of March, 2025.

~~KRAKEN OIL & GAS LLC~~

By 
John R. Lee, Its Attorney

CROWLEY FLECK PLLP
P.O. Box 2529
Billings, MT 59103-2529

BEFORE THE BOARD OF OIL AND GAS CONSERVATION OF THE STATE OF MONTANA

IN THE MATTER OF THE APPLICATION OF KRAKEN OIL & GAS LLC FOR AN ORDER AUTHORIZING THE DRILLING OF UP TO THREE ADDITIONAL HORIZONTAL BAKKEN/THREE FORKS FORMATION WELLS IN THE TEMPORARY SPACING UNIT ("TSU") COMPRISED OF ALL OF SECTIONS 27 AND 28, TOWNSHIP 28 NORTH, RANGE 58 EAST, M.P.M., ROOSEVELT COUNTY, MONTANA, AT ANY LOCATIONS NOT CLOSER THAN 200' (HEEL/TOE SETBACK)/500' (LATERAL SETBACK) TO THE BOUNDARIES THEREOF, AND SUCH OTHER AND FURTHER RELIEF AS THE MBOGC MAY DEEM APPROPRIATE

MBOGC DOCKET NO. 110-2025

APPLICATION

KRAKEN OIL & GAS LLC, 945 Bunker Hill Road, Suite 1200, Houston, Texas 77024:

[A] Presents the following application:

1. Applicant is an interest owner and operator within all or portions of Sections 27 and 28, Township 28 North, Range 58 East, M.P.M., Roosevelt County, Montana. It is anticipated that said lands will comprise a temporary spacing unit ("TSU") for purposes of Bakken/Three Forks formation production pursuant to Montana Board of Oil and Gas Conservation Order No. __-2025.
2. Applicant requests authority to drill up to three additional horizontal Bakken/Three Forks formation wells within said TSU, at any locations not closer than 200' (heel/toe setback)/500' (lateral setback) to the exterior boundaries thereof, if in its judgment as operator of the TSU such operations appear reasonable and prudent.
3. Applicant notes that there do not appear to be any federal minerals affected by this application.

[B] Requests:

1. This matter be set for hearing, with notice given as required by law and the MOU;
2. After hearing the matter, the Board enter its order authorizing the Applicant to drill up to three additional horizontal Bakken/Three Forks formation wells at any locations within, but not closer than 200' (heel/toe setback)/500' (lateral setback) to the exterior boundaries of, the TSU comprised of Section 27 and 28, Township 28 North, Range 58 East, M.P.M., Roosevelt County, Montana.

DATED this 4th day of March, 2025.

~~KRAKEN OIL & GAS LLC~~

By _____

John R. Lee, Its Attorney

CROWLEY FLECK PLLP
P.O. Box 2529
Billings, MT 59103-2529

**BOARD OF OIL AND GAS CONSERVATION
OF THE STATE OF MONTANA**

IN THE MATTER OF THE APPLICATION OF CONTINENTAL RESOURCES, INC. FOR AN ORDER DESIGNATING AN OVERLAPPING TEMPORARY SPACING UNIT COMPRISED OF ALL OF SECTIONS 6, 7, 18 AND 19, TOWNSHIP 25 NORTH, RANGE 57 EAST, RICHLAND COUNTY, MONTANA, AND AUTHORIZING THE DRILLING OF A HORIZONTAL BAKKEN/THREE FORKS FORMATION WELL THEREON AT ANY LOCATION NOT CLOSER THAN 200 FEET FROM THE TOE/HEEL BOUNDARY AND 500 FEET FROM THE SIDE BOUNDARIES OF SAID TEMPORARY SPACING UNIT, PROVIDED THAT OPERATIONS FOR THE DRILLING OF SAID WELL MUST COMMENCE WITHIN ONE YEAR OF THE DATE OF THE ORDER ISSUED BY THE BOARD, THE OVERLAPPING TEMPORARY SPACING UNIT SHALL BE LIMITED TO PRODUCTION FROM THE PROPOSED HORIZONTAL WELL AND APPLICANT WILL APPLY FOR PERMANENT SPACING WITHIN 90 DAYS OF SUCCESSFUL WELL COMPLETION.

MBOGC Docket No.

130-2025

APPLICATION

APPLICANT FURTHER REQUESTS THAT BOARD ORDER 2012-466 PERTAINING TO SECTIONS 18 AND 19, TOWNSHIP 25 NORTH, RANGE 57 EAST, BE AMENDED TO CLARIFY THAT SAID ORDER IS LIMITED TO OIL AND ASSOCIATED NATURAL GAS PRODUCED FROM THE BAKKEN/THREE FORKS FORMATION FROM THE CONAWAY 1-19H WELL AND THAT ORDER 2012-467 AUTHORIZING THREE ADDITIONAL WELLS IN SECTIONS 18 AND 19, TOWNSHIP 25 NORTH, RANGE 57 EAST, BE VACATED.

CONTINENTAL RESOURCES, INC., 20 N. Broadway, Oklahoma City, OK 73102:

[A] Presents the following application:

1. Applicant is an interest owner and operator within Sections 6, 7, 18 and 19, Township 25 North, Range 57 East, Richland County, Montana which tracts are presently spaced with respect to the Bakken formation by Order:
 - 465-2012 – creating a permanent spacing unit comprised of All of Sections 18 and 19, T25N, R57E for oil and gas production from the Conaway 1-19H well.
2. To more efficiently and economically recover Bakken/Three Forks formation reserves underlying the captioned lands, Applicant proposes to drill a horizontal Bakken/Three Forks formation well within, but not closer than 200 feet to the heel/toe exterior boundaries and 500 feet to the lateral boundaries, of a temporary spacing unit ("TSU") comprised of All of Sections 6, 7, 18 and 19, Township 25 North, Range 57 East, Richland County, Montana, subject to the conditions that applicant must commence said well within one year of the date of the order issued by the Board and that the overlapping temporary spacing unit be limited to production from the proposed horizontal well.
3. Applicant will, within 90 days of successful completion of the proposed horizontal operation, file an application for Board consideration of permanent spacing and all other matters relating to production of said well.

4. Applicant further requests that Board Order 2012-466 pertaining to Sections 18 and 19, Township 25 North, Range 57 East, be amended to clarify that said order is limited to oil and natural gas from the Bakken/Three Forks formation from the Conaway 1-19H well and that Order 2012-467 authorizing 3 additional wells in Sections 18 and 19, T25N, R57E be vacated.

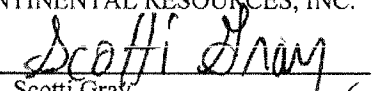
[B] **Requests:**

1. This matter be set for hearing and placed on the Docket, with notice given as required by law.
2. After hearing the matter, the Montana Board of Oil & Gas Conservation its order that a TSU comprised of All Sections 6, 7, 18 and 19, Township 25 North, Range 57 East, Richland County, Montana be established, subject to the conditions that applicant must commence said well within one year of the date of the order issued by the Board, the overlapping temporary spacing unit be limited to production from the proposed horizontal well and that applicant will apply for permanent spacing within 90 days of successful completion.
3. Authorizing the Applicant to locate its proposed horizontal well anywhere within such TSU but not closer than 200 feet to the toe/heel boundaries and no further than 500 feet from the common boundary thereof.
4. Amending Order 466-2012 to clarify that said Order is limited to oil and associated natural gas produced from the Bakken/Three Forks formation from the Conaway 1-19H well.
5. Vacating Order 2012-467.

Dated March 5, 2025.

CONTINENTAL RESOURCES, INC.

By


Scotti Gray
Attorney for Applicant

**BOARD OF OIL AND GAS CONSERVATION
OF THE STATE OF MONTANA**

IN THE MATTER OF THE APPLICATION
OF CONTINENTAL RESOURCES INC.
FOR AUTHORIZATION TO DRILL UP TO
TWO ADDITIONAL HORIZONTAL
BAKKEN/THREE FORKS FORMATION
WELLS IN THE SPACING UNIT
COMPRISED OF ALL OF SECTIONS 6, 7,
18 AND 19, TOWNSHIP 25 NORTH,
RANGE 57 EAST, RICHLAND COUNTY,
MONTANA, AT ANY LOCATION NOT
CLOSER THAN 500 FEET TO THE SIDE
BOUNDARIES AND 200 FEET TO THE
TOE/HEEL BOUNDARIES OF SAID
SPACING UNIT

MBOGC Docket No. 131-2025

APPLICATION

CONTINENTAL RESOURCES, INC., 20 N. Broadway, Oklahoma City, OK 73102:

[A] Presents the following application:

1. Applicant is an interest owner and operator within the above-described lands:
2. The above-described lands are presently subject to a pending application to designate a temporary spacing unit ("TSU") comprised of said lands and authorize the drilling of a well in the TSU.
3. To more efficiently and economically recover Bakken/Three Forks formation reserves underlying the captioned lands, Applicant proposes to drill up to 2 additional horizontal Bakken/Three Forks formation wells within, but not closer than 500 feet to the side boundaries and 200 feet to the toe/heel boundaries of the spacing unit.


[B] Requests:

1. This matter be set for hearing and placed on the Docket, with notice given as required by law.
2. After hearing the matter, the Board enter its order authorizing applicant to drill up to two additional horizontal Bakken/Three Forks formation wells within, but not closer than 500 feet to the side boundaries and 200 feet to the toe/heel boundaries of the spacing unit.

Dated March 5, 2025.

CONTINENTAL RESOURCES INC

By


Scotti Gray
Attorney for Applicant

**BEFORE THE BOARD OF OIL AND GAS CONSERVATION
OF THE STATE OF MONTANA**

IN THE MATTER OF THE APPLICATION OF MORNINGSTAR OPERATING, LLC FOR AN ORDER CREATING AN OVERLAPPING TEMPORARY SPACING UNIT ("OTSU") COMPRISED OF ALL OF SECTIONS 33 AND 34, TOWNSHIP 25 NORTH, RANGE 54 EAST AND ALL OF SECTIONS 1, 2, 11 AND 12, TOWNSHIP 24 NORTH, RANGE 54 EAST, M.P.M., RICHLAND COUNTY, MONTANA, AND AUTHORIZING THE DRILLING OF A HORIZONTAL BAKKEN/THREE FORKS FORMATION WELL THEREON AT A LOCATION PROXIMATE TO THE COMMON BOUNDARY BETWEEN THE PERMANENT SPACING UNIT (PSU) COMPRISED OF THE W½ OF SECTION 33, TOWNSHIP 25 NORTH, RANGE 54 EAST AND ALL OF SECTION 2, TOWNSHIP 24 NORTH, RANGE 54 EAST; THE TWO STATEWIDE SPACING UNITS COMPRISED OF THE NE¼ AND THE SE¼ OF SECTION 33, TOWNSHIP 25 NORTH, RANGE 54 EAST; THE PSU COMPRISED OF SECTION 11, TOWNSHIP 24 NORTH, RANGE 54 EAST, AND THE PSU COMPRISED OF SECTION 34, TOWNSHIP 25 NORTH, RANGE 54 EAST AND SECTION 1, TOWNSHIP 24 NORTH, RANGE 54 EAST; AND THE PSU CONTAINING SECTION 12, TOWNSHIP 24 NORTH, RANGE 54 EAST, AND ANY OTHER RELIEF THAT THE MBOGC MAY DEEM APPROPRIATE.

MBOGC DOCKET NO. 142-2025
APPLICATION

MORNINGSTAR OPERATING, LLC, 400 W 7TH ST., FORT WORTH, TX 76102:

[A] Presents the following application:

1. Applicant is an interest owner within all or portions of the captioned lands. The W½ of Section 33, Township 25 North, Range 54 East, and all of Section 2, Township 24 North, Range 54 East, comprise a permanent spacing unit ("PSU") for purposes of Bakken/Three Forks formation production pursuant to Board Order 113-2005. The NE¼ and the SE¼ of Section 33, Township 25 North, Range 54 East, each comprise a Statewide 160-acre spacing unit for Bakken/Three Forks formation production from vertical wells. All of Section 11, Township 24 North, Range 54 East, comprise a 640-acre PSU for purposes of Bakken/Three Forks formation production pursuant to Board Order 188-2002. All of Section 34, Township 25 North, Range 54 East, and Section 1, Township 24 North, Range 54 East, comprise a standup PSU for purposes of Bakken/Three Forks formation production pursuant to Board Order 306-2003. And all of Section 12, along with Section 13, Township 24 North, Range 54 East, comprise a PSU for purposes of Bakken/Three Forks formation production pursuant to Board Order 149-2004.

2. To more efficiently and economically recover Bakken/Three Forks formation reserves underlying the captioned lands, Applicant proposes to drill a horizontal Bakken/Three Forks formation well in an OTSU comprised of all of Sections 33 & 34, Township 25 North, Range 54 East, M.P.M., and all of Sections 1, 2, 11 & 12, Township 24 North, Range 54 East, M.P.M., Richland County, Montana. The well will be drilled at a location proximate to the common boundary between all of Sections 33, 2 and 11 & Sections 34, 1 and 12, with a heel/toe setback of 200'.

3. Applicant will, within 90 days of successful completion of the proposed horizontal operation, file an application for the Board's consideration of permanent spacing and other matters relating to production from the well.


[B] Requests:

1. This matter be set for hearing, with notice given as required by law and the MOU;

2. After hearing the matter, the Board enter its order (i) creating an OTSU comprised of all Sections 33 & 34, Township 25 North, Range 54 East, M.P.M., and all of Sections 1, 2, 11 & 12, Township 24 North, Range 54 East, M.P.M., Richland County, Montana, for purposes of drilling a horizontal Bakken/Three Forks formation well at a location proximate to the common boundary between all of Section 33, Township 25 North, Range 54 East, and Sections 2 and 11, Township 24 North, Range 54 East, and all of Section 34, Township 25 North, Range 54 East, and Sections 1 and 12, Township 24 North, Range 54 East, with a heel/toe setback of 200', and providing that the OTSU shall be limited to production from the proposed horizontal well; and (ii) any other relief that the Board deems appropriate.

Dated this 6th day of March, 2025.

MORNINGSTAR OPERATING, LLC

By 
Uriah J. Price, Its Attorney
Crowley Fleck, PLLP
P. O. Box 10969
Bozeman, MT 59719
uprice@crowleyfleck.com